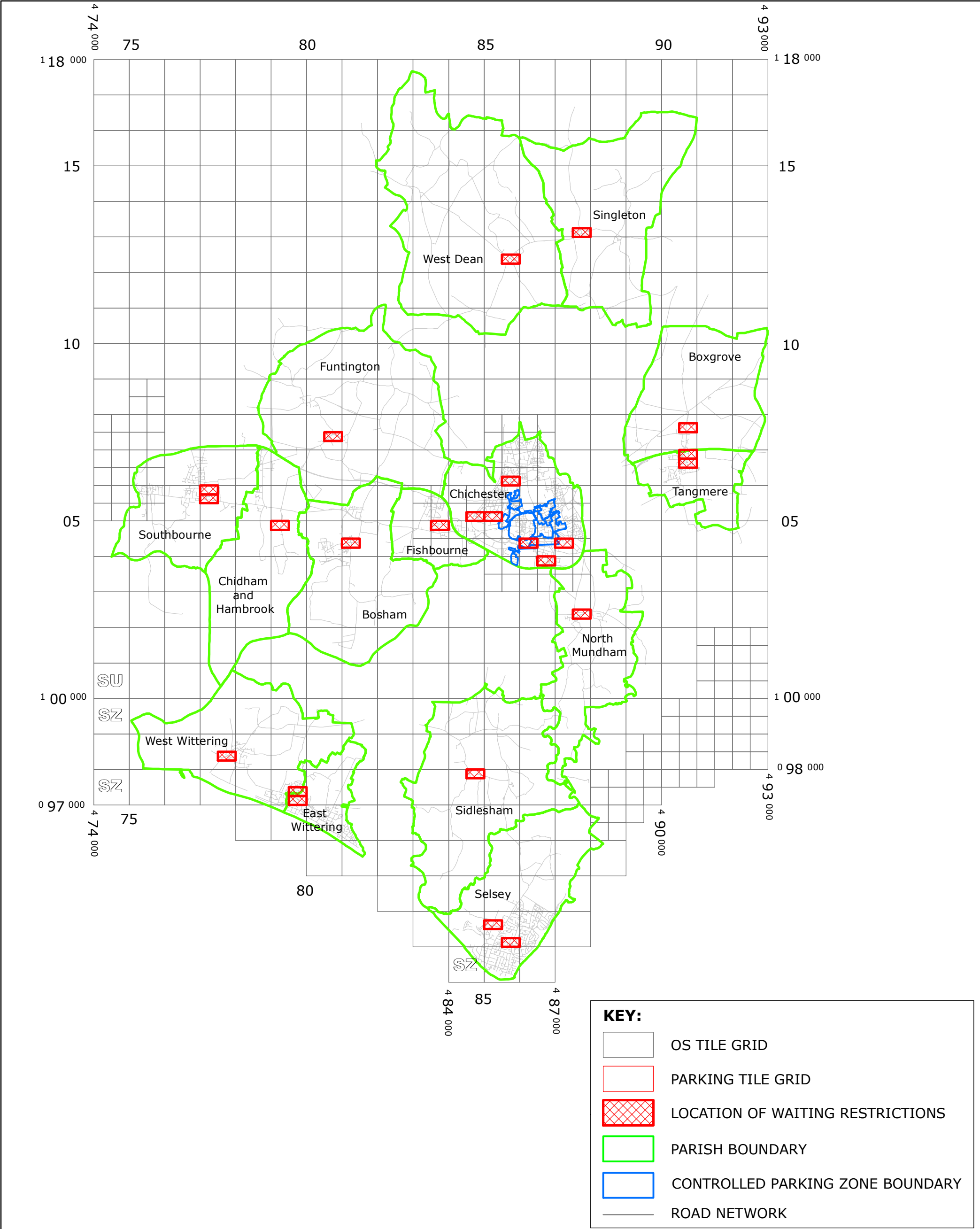


WEST SUSSEX COUNTY COUNCIL
((CHICHESTER DISTRICT) (PARKING PLACES & TRAFFIC REGULATION)
(CONSOLIDATION) ORDER 2010)
(SOUTH CHICHESTER SCHOOL KEEP CLEAR AMENDMENT) ORDER 2016

VARIOUS PARISHES: LOCATION OF WAITING RESTRICTIONS



West Sussex County Council
Communities & Infrastructure
The Grange
Tower Street
Chichester
West Sussex
PO19 1RH

WEST SUSSEX COUNTY COUNCIL
((CHICHESTER DISTRICT) (PARKING PLACES & TRAFFIC REGULATION)
(CONSOLIDATION) ORDER 2010)
(SOUTH CHICHESTER SCHOOL KEEP CLEAR AMENDMENT) ORDER 2016

LOCATION OF WAITING RESTRICTIONS

Reproduced from or based upon 2013 Ordnance Survey material with permission of the Controller of HMSO
(c) Crown Copyright reserved. Unauthorised reproduction infringes Crown copyright and may lead to
prosecution or civil proceedings West Sussex County Council Licence No. 100023447


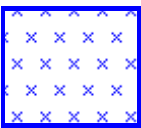








SCALE: 1:100,000
DATE: 11/07/2016


Key for Waiting Restrictions

All areas over which the provision of the orders apply are defined by the shaded areas as shown on the following plans plus a contiguous area not indicated on the plans of verge and/or footway between the carriageway edge and the highway boundary. The plans in this schedule are based upon grid references of the Ordnance Survey National Grid defined by the OSGB 36 triangulation.


Prohibition of waiting at any time

100		z_circle	No waiting, loading and unloading at any time	120		usgs712	No waiting 8.00am-8.00pm 01Apr-30Sept
101		check	No waiting at any time	144		pat079	No waiting 8.00am-4.00pm Mon-Fri
111		pat 046	No waiting 9.00am-5.00pm Mon-Sat	155		pat 038	No waiting 8.30am-6.00pm Mon-Sat except bank holidays
114		pat063	No waiting 9:00am-5:00pm Mon-Fri	160		pat 062	No waiting 8.00am-5.00pm Mon-Fri except bank holidays


Residents Parking

502		dot6	Residents' and Visitors' permit holders only 9.00am-5.00pm Mon-Sat
-----	---	------	---



Free Limited Waiting



716		shd62	Waiting limited to 1hr No return within 1hr 8.00am-6.00pm Mon-Sat
-----	---	-------	--


Specified Vehicles

830		check	Disabled persons vehicles at any time
867		circle4	Car club permit holders only at any time

Clearways

1100		usgs503	School Keep Clear-No stopping at any time
1103		herring3	Bus stop clearway - No stopping except buses at any time

1104		usgs620	Bus stop clearway – No stopping except buses 7.00am-7.00pm any day
1110		usgs677	School Keep Clear No stopping 8.00am-5.00pm Mon-Fri

 Boundary of Controlled Parking Zone

WEST SUSSEX COUNTY COUNCIL
((CHICHESTER DISTRICT) (PARKING PLACES & TRAFFIC REGULATION)
(CONSOLIDATION) ORDER 2010)
(SOUTH CHICHESTER SCHOOL KEEP CLEAR AMENDMENT) ORDER 2016

West Sussex County Council in exercise of their powers under Sections 1 (1) 2 (1) and (2), 4 (2), 45, 46, 49 and 53 and Part IV of Schedule 9 of the Road Traffic Regulation Act 1984 "the Act" as amended and of all other enabling powers and after consultation with the chief officer of police in accordance with Part III of Schedule 9 to the Act hereby make the following Order:-

1. This Order shall come into operation on the 11th day of July 2016 and may be cited as "West Sussex County Council ((Chichester District) (Parking Places and Traffic Regulation) (Consolidation) Order 2010) (South Chichester School Keep Clear Amendment) Order 2016."
2. The "West Sussex County Council (Chichester District) (Parking Places and Traffic Regulation) (Consolidation) Order 2010" is hereby amended by the deletion from it of the plans in the First Schedule to this Order and the substitution of the plans attached in the Second Schedule to this Order and the insertion into it of the plans attached in the Third Schedule to this Order.

FIRST SCHEDULE
Plans to be deleted

SU7705NWN (Sheet Issue No. 1)
 SU7705NWS (Sheet Issue No. 2)
 SU8104SWN (Sheet Issue No. 2)
 SU8304NEN (Sheet Issue No. 1)
 SU8405SES (Sheet Issue No. 3)
 SU8505SWS (Sheet Issue No. 2)
 SU8506SES (Sheet Issue No. 2)
 SU8604SWN (Sheet Issue No. 4)
 SU8704SWN (Sheet Issue No. 3)
 SU9006NEN (Sheet Issue No. 2)
 SU9006NES (Sheet Issue No. 2)
 SZ7798SEN (Sheet Issue No. 2)
 SZ7997SEN (Sheet Issue No. 2)
 SZ7997SES (Sheet Issue No. 2)
 SZ8593NWS (Sheet Issue No. 1)
 SZ8593SES (Sheet Issue No. 1)

SECOND SCHEDULE
Plans to be substituted
(as attached)

SU7705NWN (Sheet Issue No. 2)
 SU7705NWS (Sheet Issue No. 3)
 SU8104SWN (Sheet Issue No. 3)
 SU8304NEN (Sheet Issue No. 2)
 SU8405SES (Sheet Issue No. 4)
 SU8505SWS (Sheet Issue No. 3)
 SU8506SES (Sheet Issue No. 3)
 SU8604SWN (Sheet Issue No. 5)
 SU8704SWN (Sheet Issue No. 4)
 SU9006NEN (Sheet Issue No. 3)
 SU9006NES (Sheet Issue No. 3)
 SZ7798SEN (Sheet Issue No. 3)
 SZ7997SEN (Sheet Issue No. 3)

SZ7997SES (Sheet Issue No. 3)
SZ8593NWS (Sheet Issue No. 2)
SZ8593SES (Sheet Issue No. 2)

THIRD SCHEDULE
Plans to be inserted
(as attached)

SU7904NWN (Sheet Issue No. 1)
SU8007SEN (Sheet Issue No. 1)
SU8512SEN (Sheet Issue No. 1)
SU8603NEN (Sheet Issue No. 1)
SU8702SEN (Sheet Issue No. 1)
SU8713SES (Sheet Issue No. 1)
SU9007NES (Sheet Issue No. 1)
SZ8497NEN (Sheet Issue No. 1)

The COMMON SEAL of WEST SUSSEX
COUNTY COUNCIL was hereto affixed

the *Fifth* day of *July 2016*
in the presence of

Authorised Signatory



)
)
)
) (L.S.)
)
)
)



18386/7/16

04/08 DELEGATED AUTHORITY



West Sussex County Council
Highways & Transport
The Grange
Tower Street
Chichester
West Sussex
PO19 1RH

CHICHESTER DISTRICT: SOUTHBOURNE

WAITING RESTRICTIONS

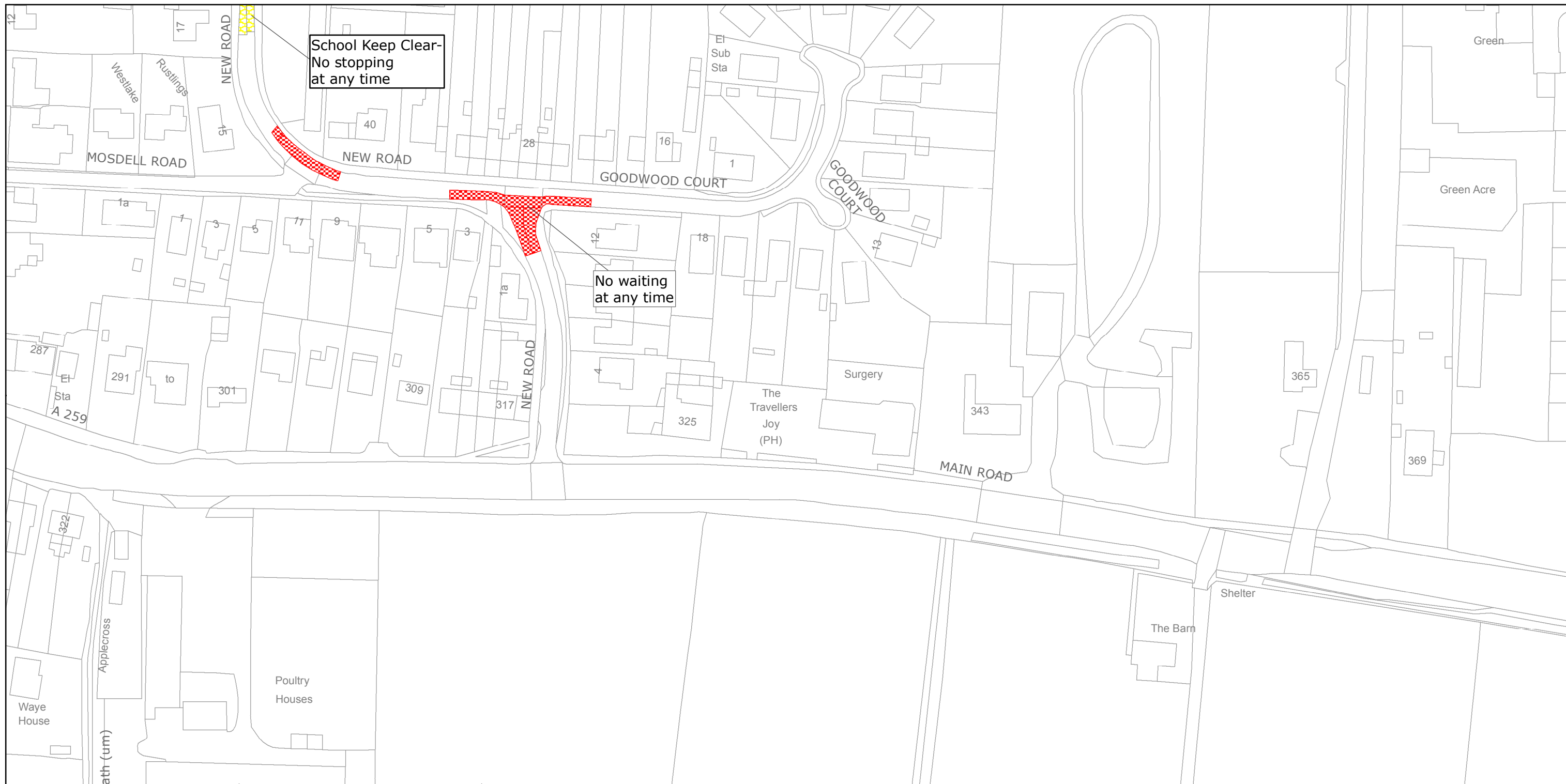
TILE REF NO:
SU7705NWN

SHEET ISSUE NO 2
SHEET ACTIVE FROM - 11/07/2016



SCALE:
1:1250

at A3 size



West Sussex County Council
Highways & Transport
The Grange
Tower Street
Chichester
West Sussex
PO19 1RH

CHICHESTER DISTRICT: SOUTHBOURNE
WAITING RESTRICTIONS

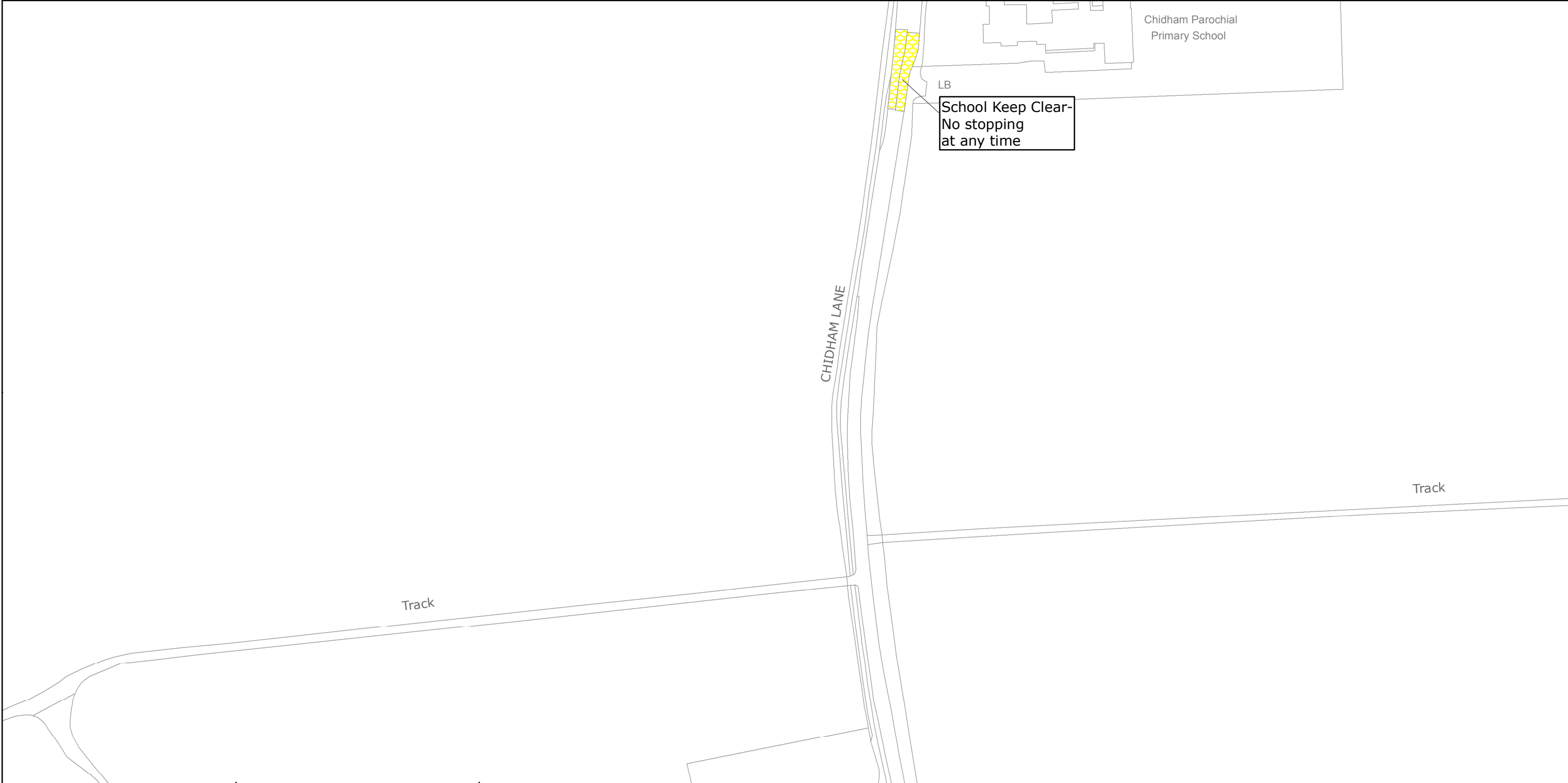
Reproduced from or based upon 2013 Ordnance Survey material with permission of the Controller of HMSO (c) Crown Copyright reserved.
Unauthorised reproduction infringes Crown copyright and may lead to prosecution or civil proceedings West Sussex County Council Licence No. 100023447

TILE REF NO:
SU7705NWS

SHEET ISSUE NO 3
SHEET ACTIVE FROM - 11/07/2016



SCALE:
1:1250
at A3 size



West Sussex County Council
Highways & Transport
The Grange
Tower Street
Chichester
West Sussex
PO19 1RH

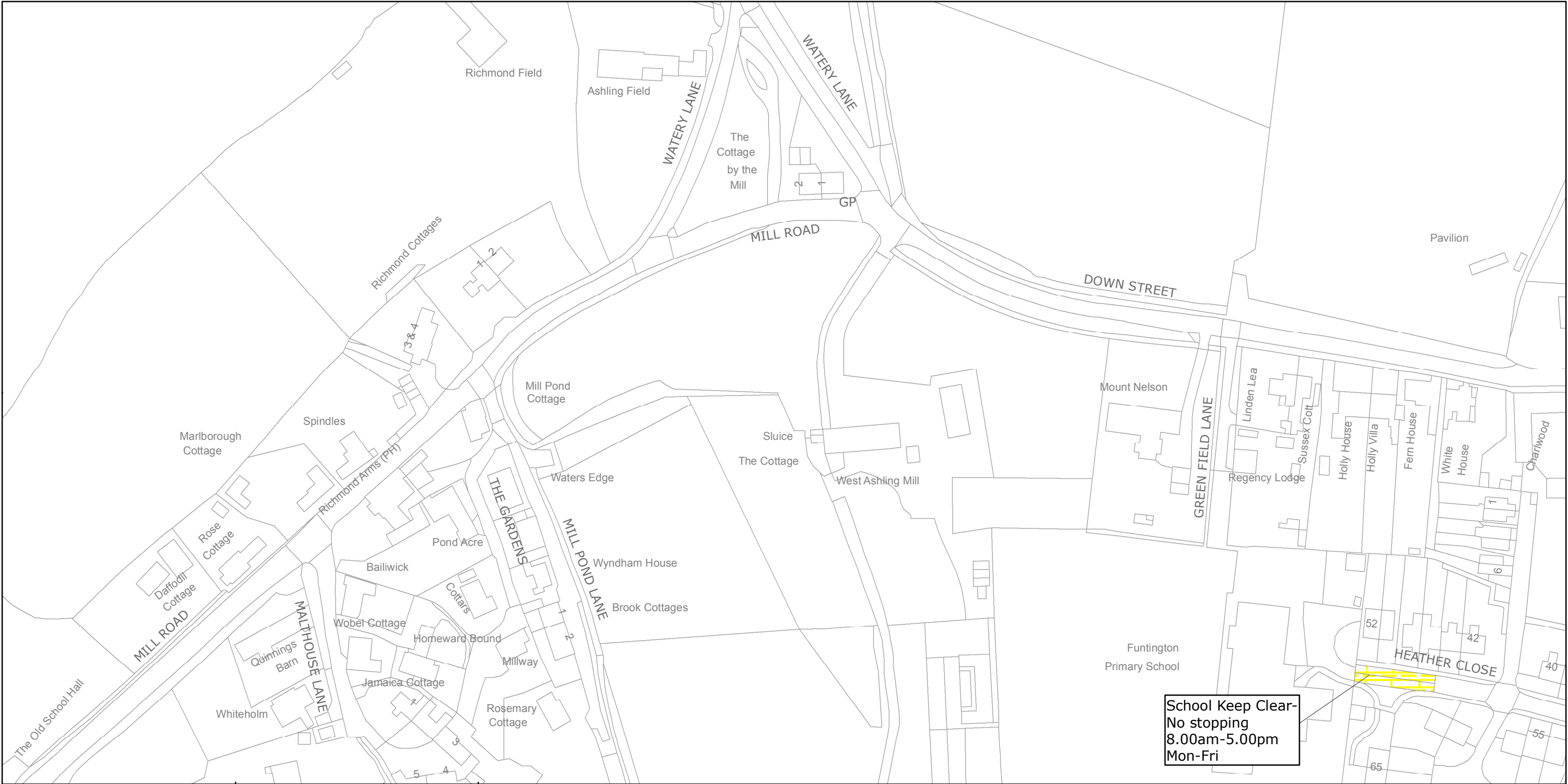
CHICHESTER DISTRICT: CHIDHAM AND HAMBROOK
WAITING RESTRICTIONS

Reproduced from or based upon 2013 Ordnance Survey material with permission of the Controller of HMSO (c) Crown Copyright reserved.
Unauthorised reproduction infringes Crown copyright and may lead to prosecution or civil proceedings West Sussex County Council Licence No. 100023447

TILE REF NO:
SU7904NWN

SHEET ISSUE NO 1
SHEET ACTIVE FROM - 11/07/2016

N
SCALE:
1:1250
at A3 size



West Sussex County Council
Highways & Transport
The Grange
Tower Street
Chichester
West Sussex
PO19 1RH

Reproduced from or based upon 2013 Ordnance Survey material with permission of the Controller of HMSO (c) Crown Copyright reserved.
Unauthorised reproduction infringes Crown copyright and may lead to prosecution or civil proceedings West Sussex County Council Licence No. 100023447

CHICHESTER DISTRICT: FUNTINGTON
WAITING RESTRICTIONS

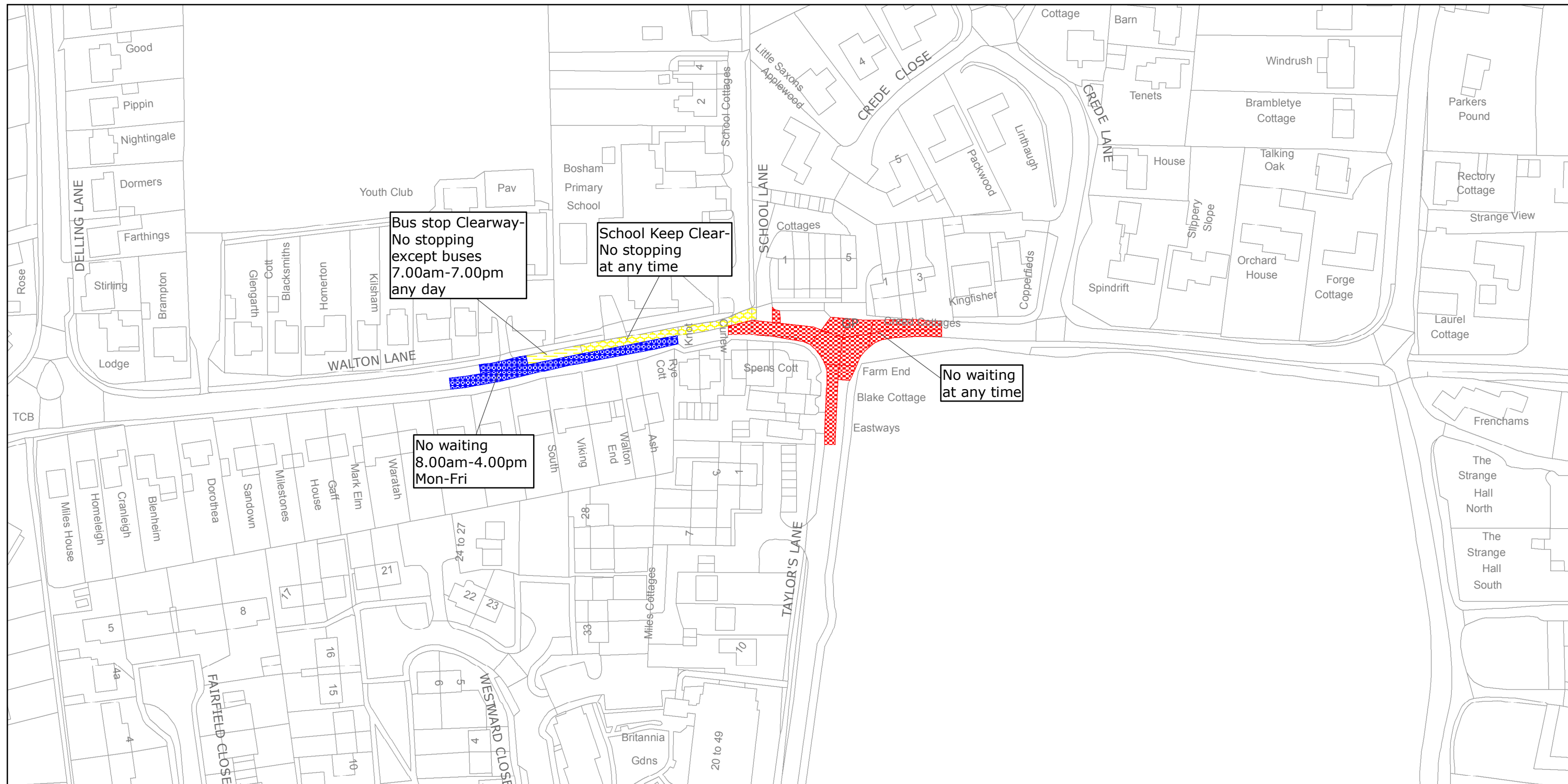
TILE REF NO:
SU8007SEN

SHEET ISSUE NO 1
SHEET ACTIVE FROM - 11/07/2016



SCALE:
1:1250

at A3 size



West Sussex County Council
Highways & Transport
The Grange
Tower Street
Chichester
West Sussex
PO19 1RH

CHICHESTER DISTRICT: BOSHAM

WAITING RESTRICTIONS

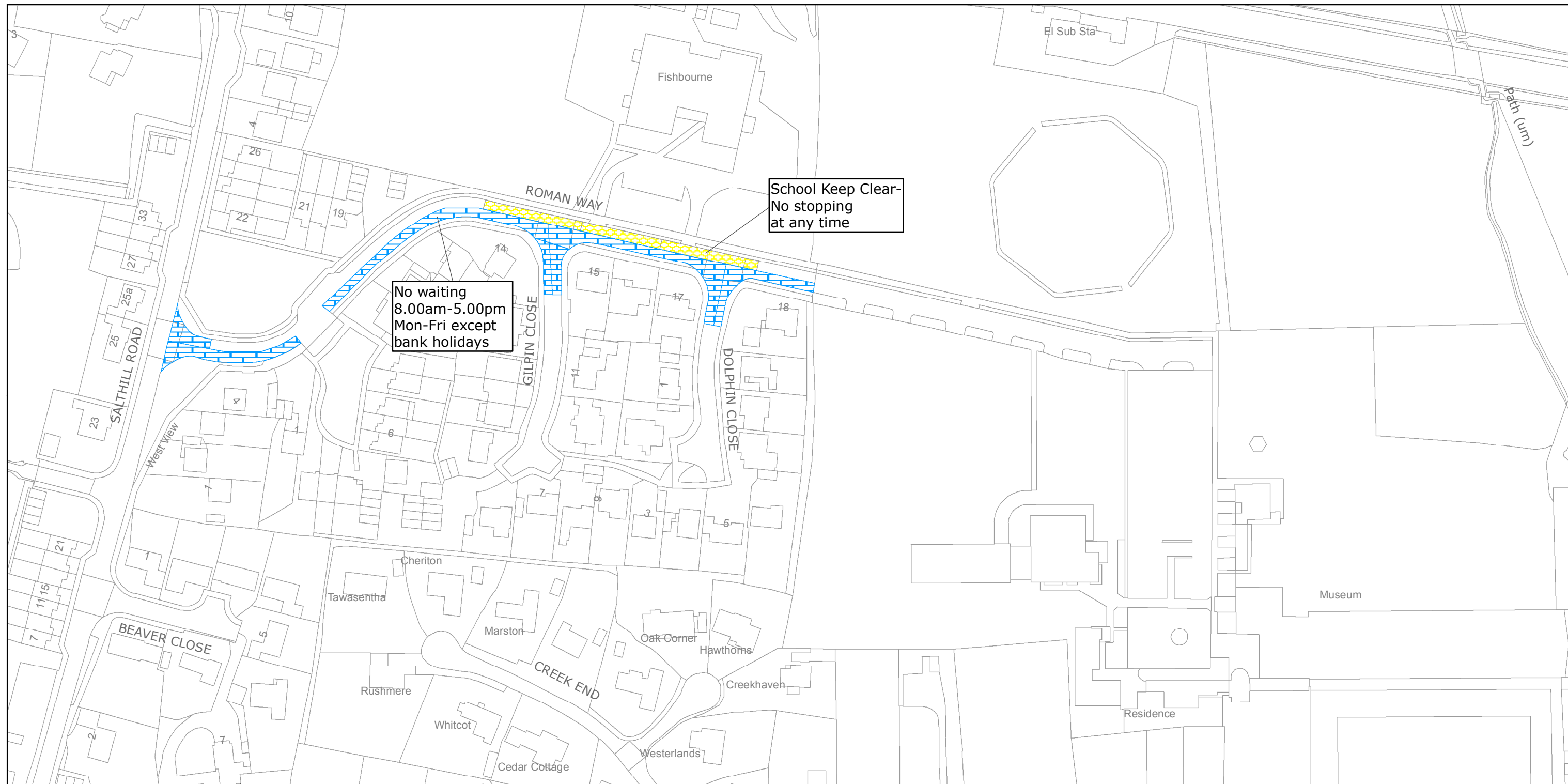
Reproduced from or based upon 2013 Ordnance Survey material with permission of the Controller of HMSO (c) Crown Copyright reserved.
Unauthorised reproduction infringes Crown copyright and may lead to prosecution or civil proceedings West Sussex County Council Licence No. 100023447

TILE REF NO:
SU8104SWN

SHEET ISSUE NO 3
SHEET ACTIVE FROM - 11/07/2016



SCALE:
1:1250
at A3 size



West Sussex County Council
Highways & Transport
The Grange
Tower Street
Chichester
West Sussex
PO19 1RH

CHICHESTER DISTRICT: FISHBOURNE
WAITING RESTRICTIONS

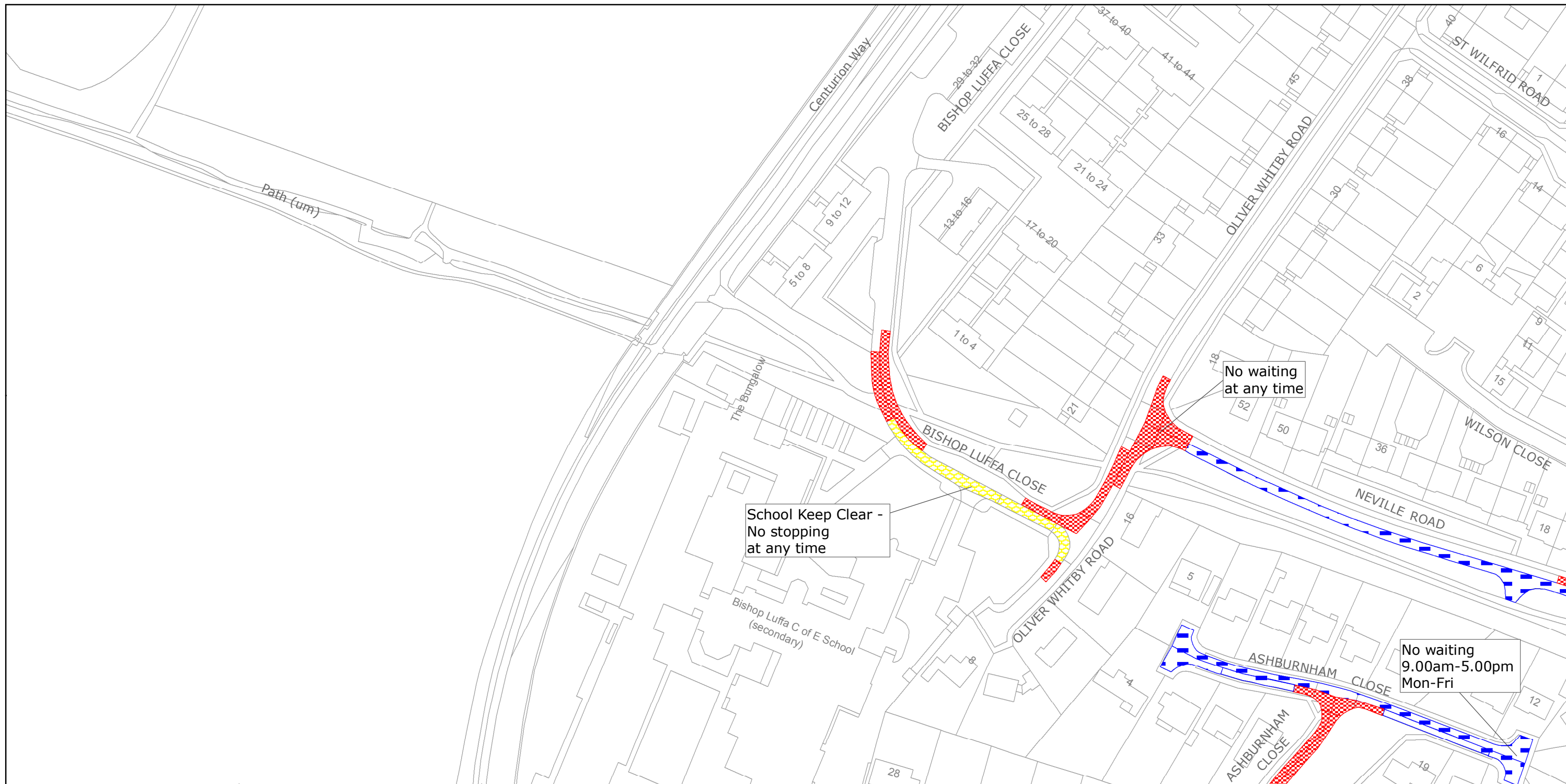
Reproduced from or based upon 2013 Ordnance Survey material with permission of the Controller of HMSO (c) Crown Copyright reserved.
Unauthorised reproduction infringes Crown copyright and may lead to prosecution or civil proceedings West Sussex County Council Licence No. 100023447

TILE REF NO:
SU8304NEN

SHEET ISSUE NO 2
SHEET ACTIVE FROM - 11/07/2016



SCALE:
1:1250
at A3 size



West Sussex County Council
Highways & Transport
The Grange
Tower Street
Chichester
West Sussex
PO19 1RH

CHICHESTER DISTRICT: CHICHESTER
WAITING RESTRICTIONS

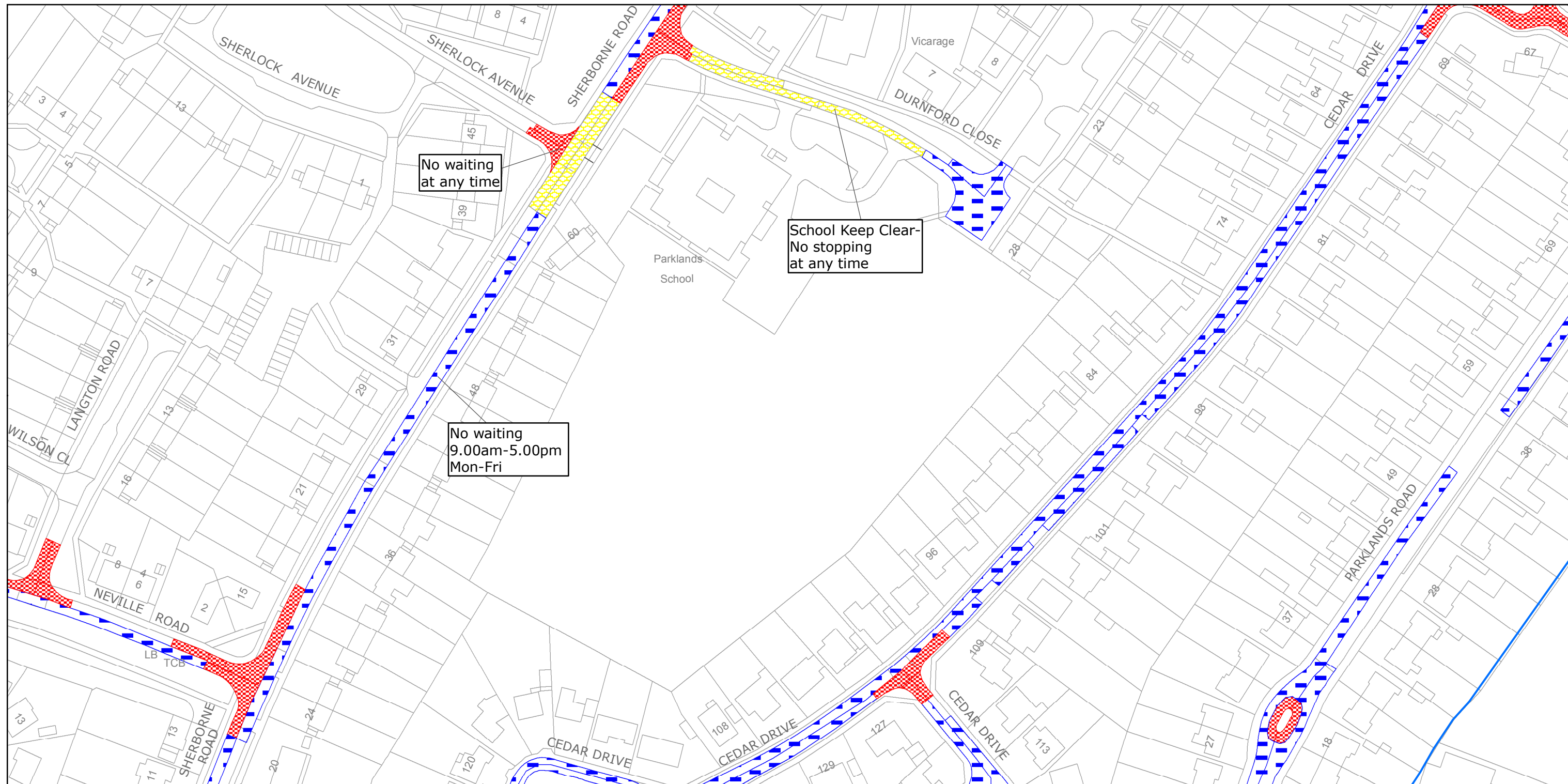
Reproduced from or based upon 2013 Ordnance Survey material with permission of the Controller of HMSO (c) Crown Copyright reserved.
Unauthorised reproduction infringes Crown copyright and may lead to prosecution or civil proceedings West Sussex County Council Licence No. 100023447

TILE REF NO:
SU8405SES

SHEET ISSUE NO 4
SHEET ACTIVE FROM - 11/07/2016



SCALE:
1:1250
at A3 size



West Sussex County Council
Highways & Transport
The Grange
Tower Street
Chichester
West Sussex
PO19 1RH

CHICHESTER DISTRICT: CHICHESTER

WAITING RESTRICTIONS

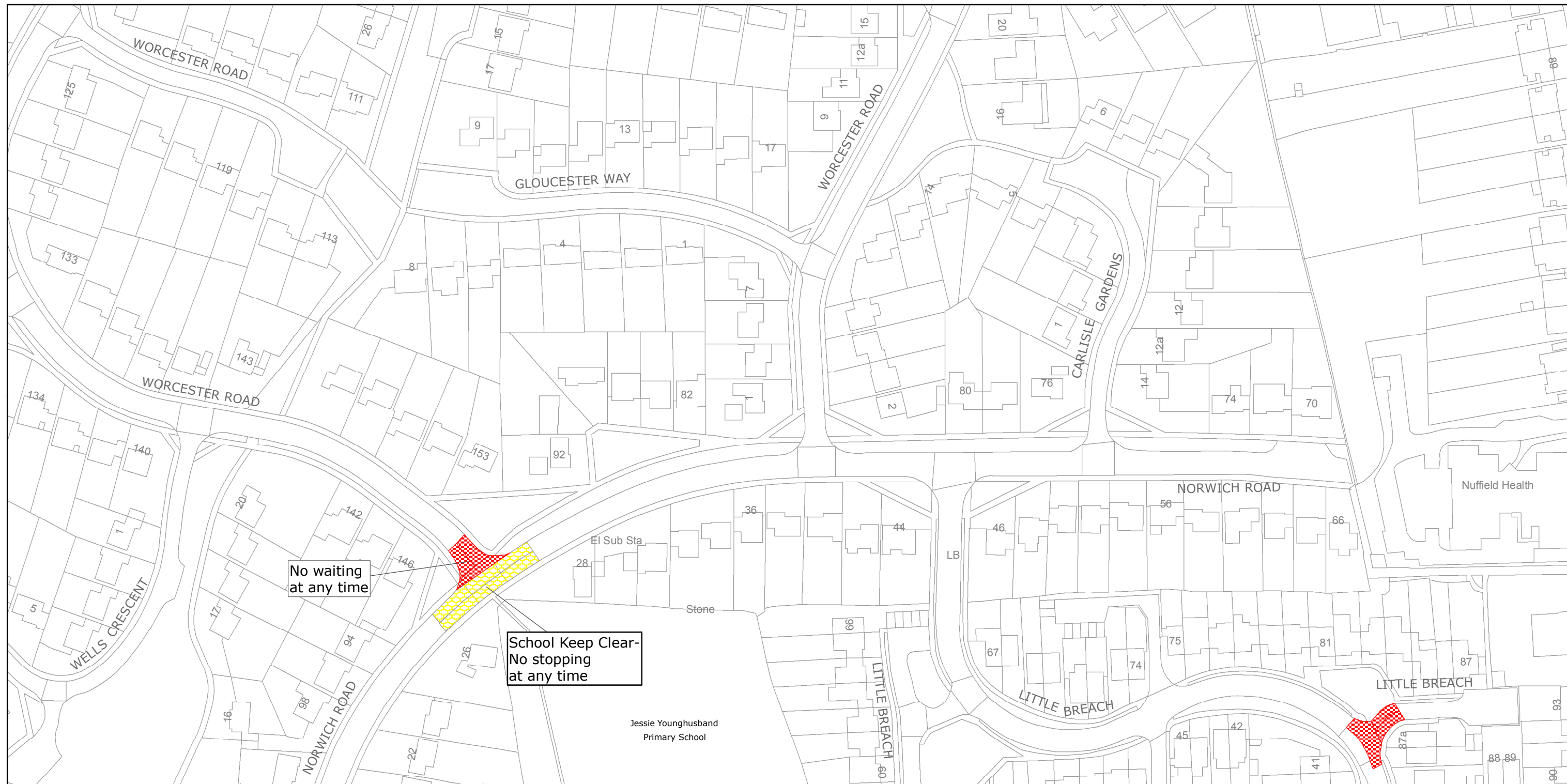
Reproduced from or based upon 2013 Ordnance Survey material with permission of the Controller of HMSO (c) Crown Copyright reserved.
Unauthorised reproduction infringes Crown copyright and may lead to prosecution or civil proceedings West Sussex County Council Licence No. 100023447

TILE REF NO:
SU8505SWS

SHEET ISSUE NO 3
SHEET ACTIVE FROM - 11/07/2016



SCALE:
1:1250
at A3 size



West Sussex County Council
Highways & Transport
The Grange
Tower Street
Chichester
West Sussex
PO19 1RH

CHICHESTER DISTRICT: CHICHESTER
WAITING RESTRICTIONS

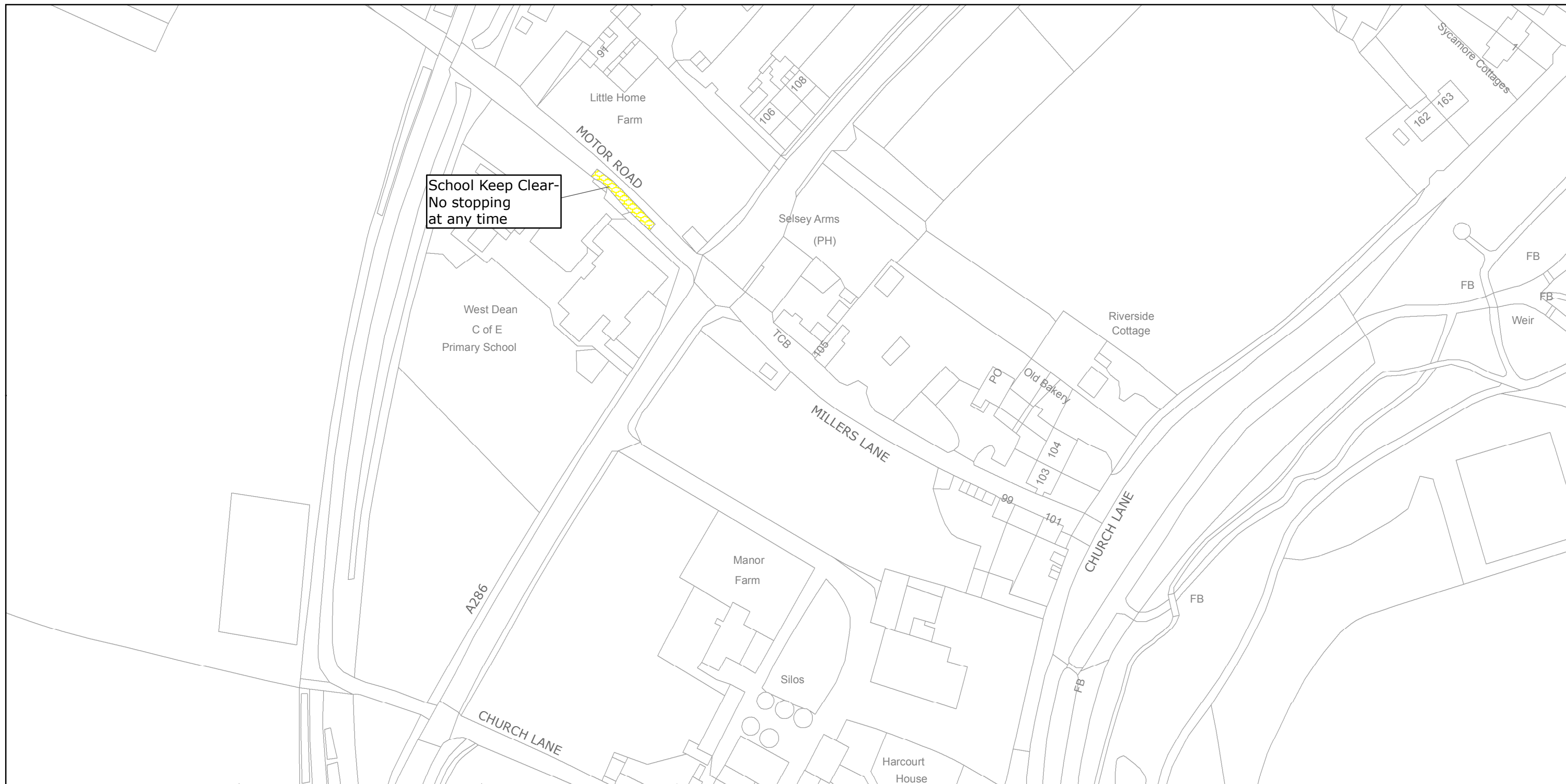
Reproduced from or based upon 2013 Ordnance Survey material with permission of the Controller of HMSO (c) Crown Copyright reserved.
Unauthorised reproduction infringes Crown copyright and may lead to prosecution or civil proceedings West Sussex County Council Licence No. 100023447

TILE REF NO:
SU8506SES

SHEET ISSUE NO 3
SHEET ACTIVE FROM - 11/07/2016



SCALE:
1:1250
at A3 size



West Sussex County Council
Highways & Transport
The Grange
Tower Street
Chichester
West Sussex
PO19 1RH

CHICHESTER DISTRICT: WEST DEAN
WAITING RESTRICTIONS

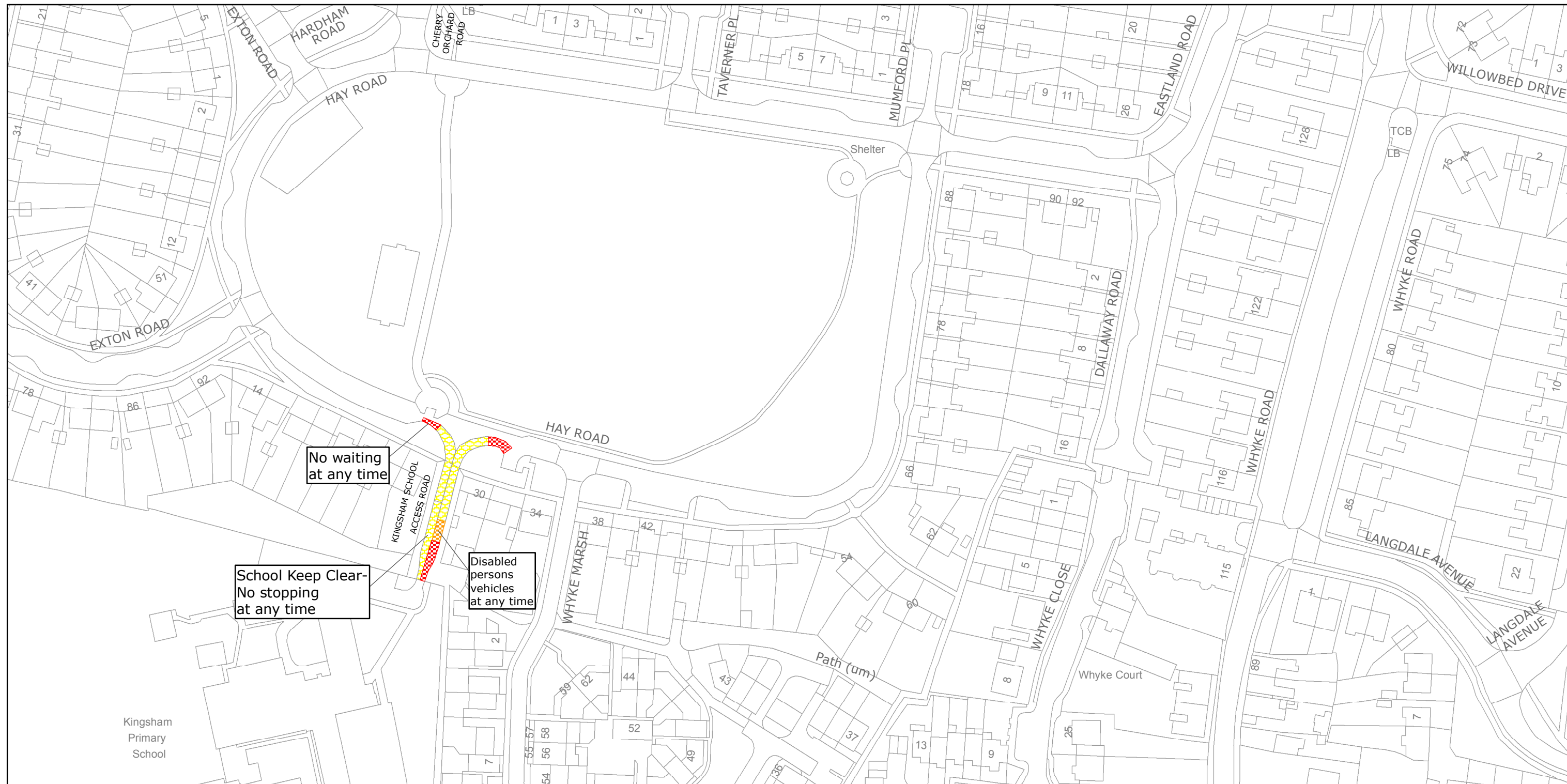
Reproduced from or based upon 2013 Ordnance Survey material with permission of the Controller of HMSO (c) Crown Copyright reserved.
Unauthorised reproduction infringes Crown copyright and may lead to prosecution or civil proceedings West Sussex County Council Licence No. 100023447

TILE REF NO:
SU8512SEN

SHEET ISSUE NO 1
SHEET ACTIVE FROM - 11/07/2016



SCALE:
1:1250
at A3 size



West Sussex County Council
Highways & Transport
The Grange
Tower Street
Chichester
West Sussex
PO19 1RH

CHICHESTER DISTRICT: CHICHESTER

WAITING RESTRICTIONS

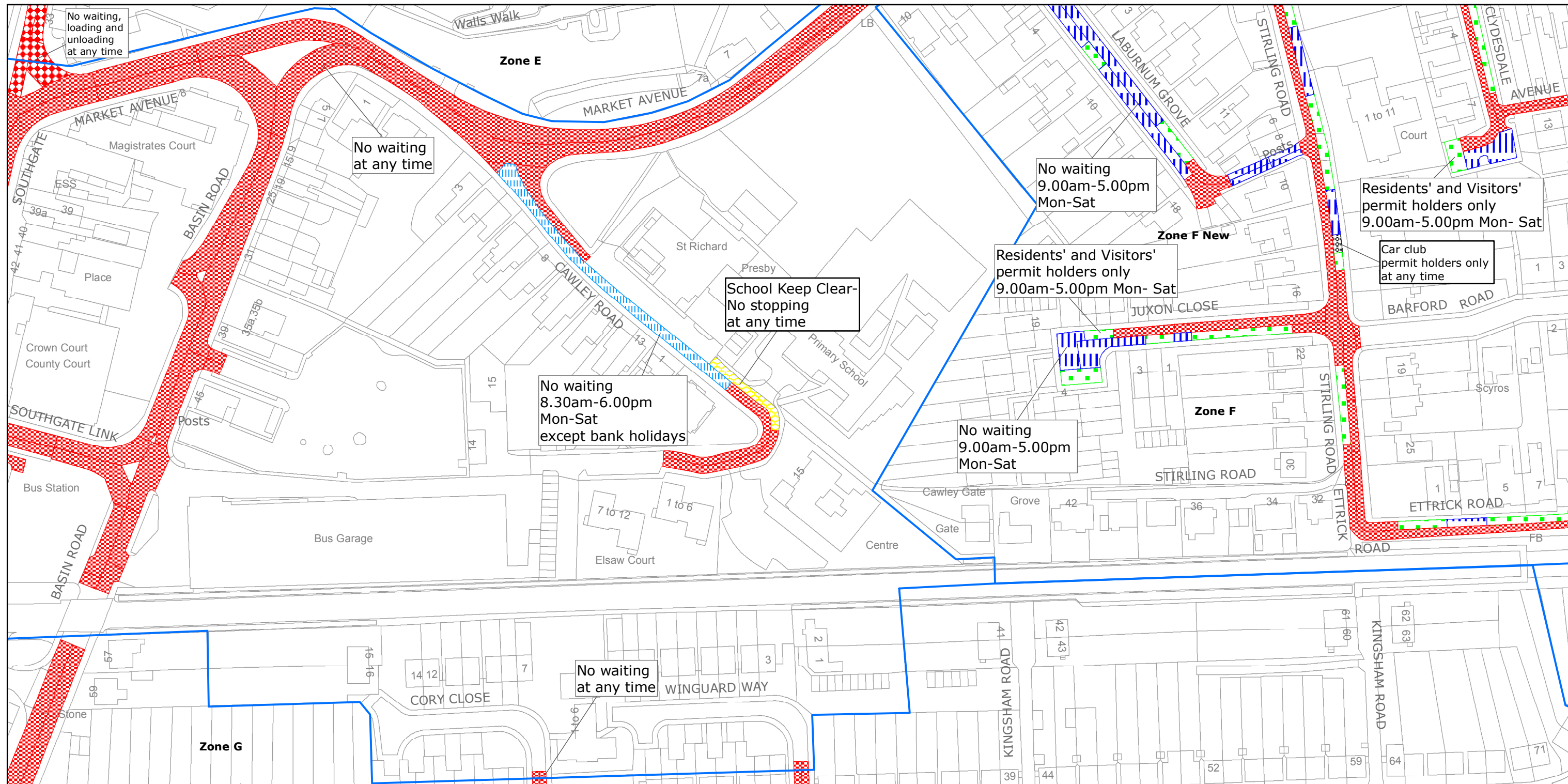
Reproduced from or based upon 2013 Ordnance Survey material with permission of the Controller of HMSO (c) Crown Copyright reserved.
Unauthorised reproduction infringes Crown copyright and may lead to prosecution or civil proceedings West Sussex County Council Licence No. 100023447

TILE REF NO: SU8603NEN

SHEET ISSUE NO 1
SHEET ACTIVE FROM - 11/07/2016



SCALE:
1:1250
at A3 size



West Sussex County Council
Highways & Transport
The Grange
Tower Street
Chichester
West Sussex
PO19 1RH

CHICHESTER DISTRICT: CHICHESTER

WAITING RESTRICTIONS

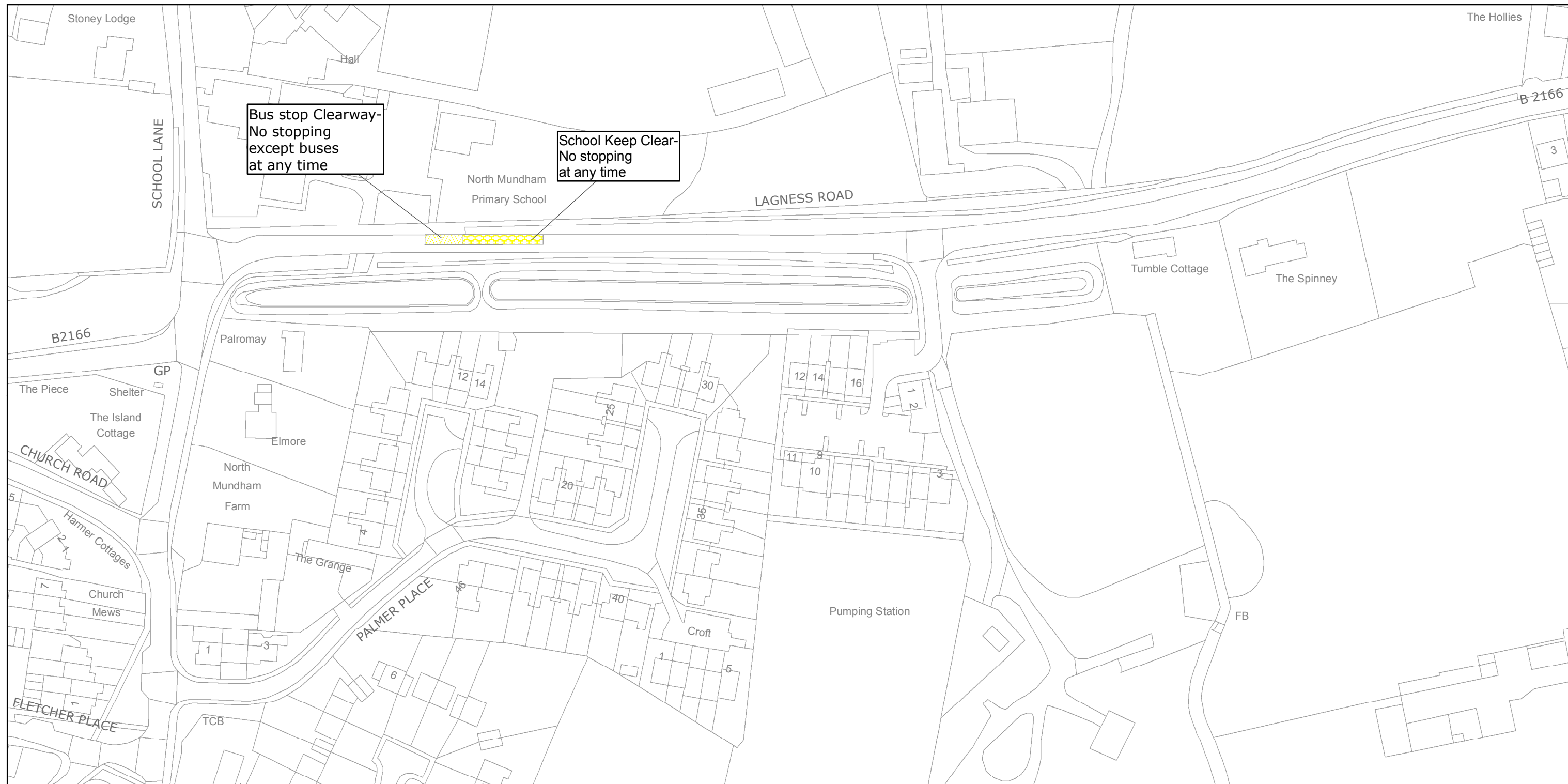
Reproduced from or based upon 2013 Ordnance Survey material with permission of the Controller of HMSO (c) Crown Copyright reserved.
Unauthorised reproduction infringes Crown copyright and may lead to prosecution or civil proceedings West Sussex County Council Licence No. 100023447

TILE REF NO: SU8604SWN

SHEET ISSUE NO 5
SHEET ACTIVE FROM - 11/07/2016



SCALE:
1:1250
at A3 size



West Sussex County Council
Highways & Transport
The Grange
Tower Street
Chichester
West Sussex
PO19 1RH

CHICHESTER DISTRICT: NORTH MUNDHAM
WAITING RESTRICTIONS

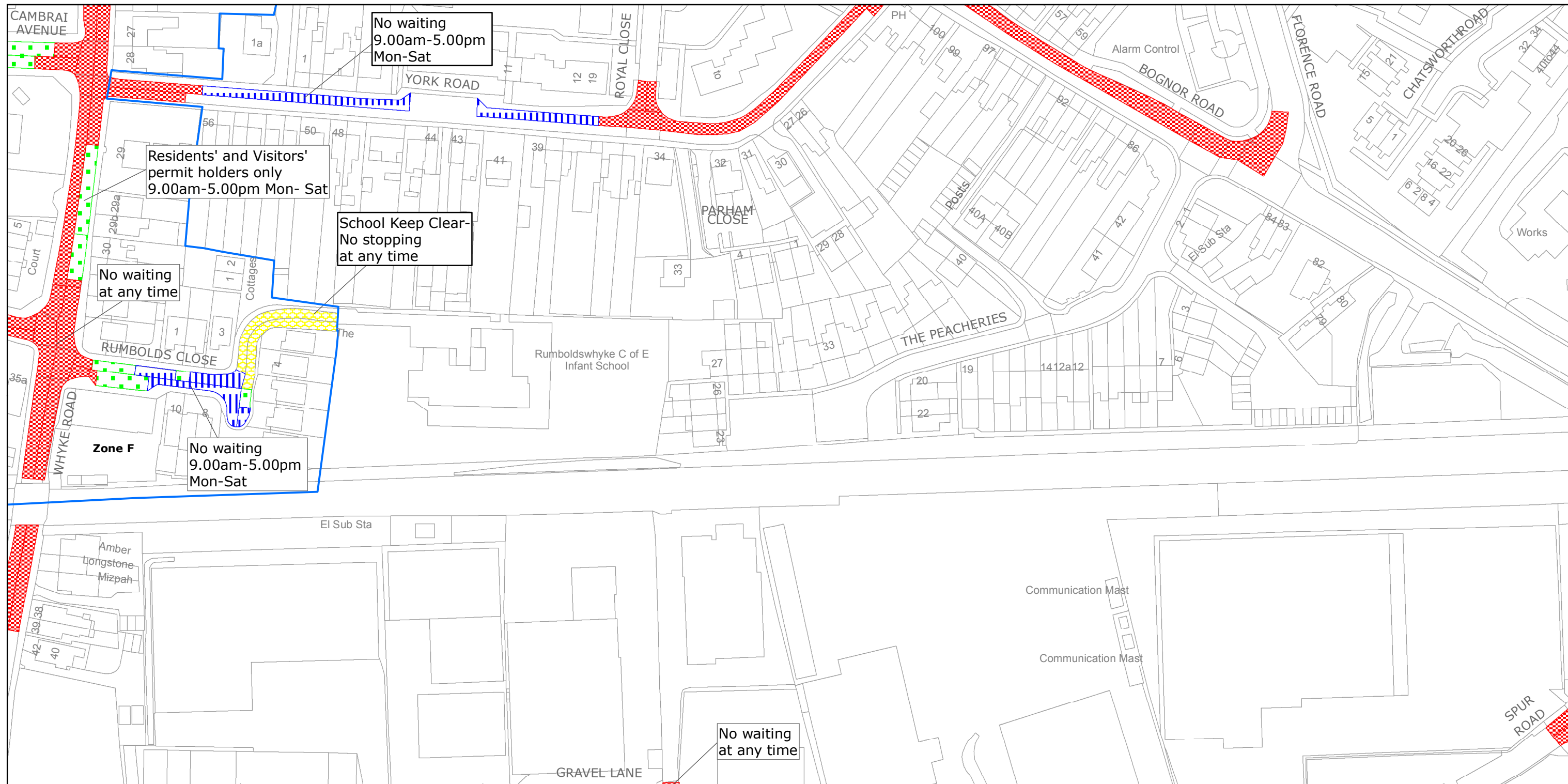
Reproduced from or based upon 2013 Ordnance Survey material with permission of the Controller of HMSO (c) Crown Copyright reserved.
Unauthorised reproduction infringes Crown copyright and may lead to prosecution or civil proceedings West Sussex County Council Licence No. 100023447

TILE REF NO:
SU8702SEN

SHEET ISSUE NO 1
SHEET ACTIVE FROM - 11/07/2016



SCALE:
1:1250
at A3 size



West Sussex County Council
Highways & Transport
The Grange
Tower Street
Chichester
West Sussex
PO19 1RH

CHICHESTER DISTRICT: CHICHESTER

WAITING RESTRICTIONS

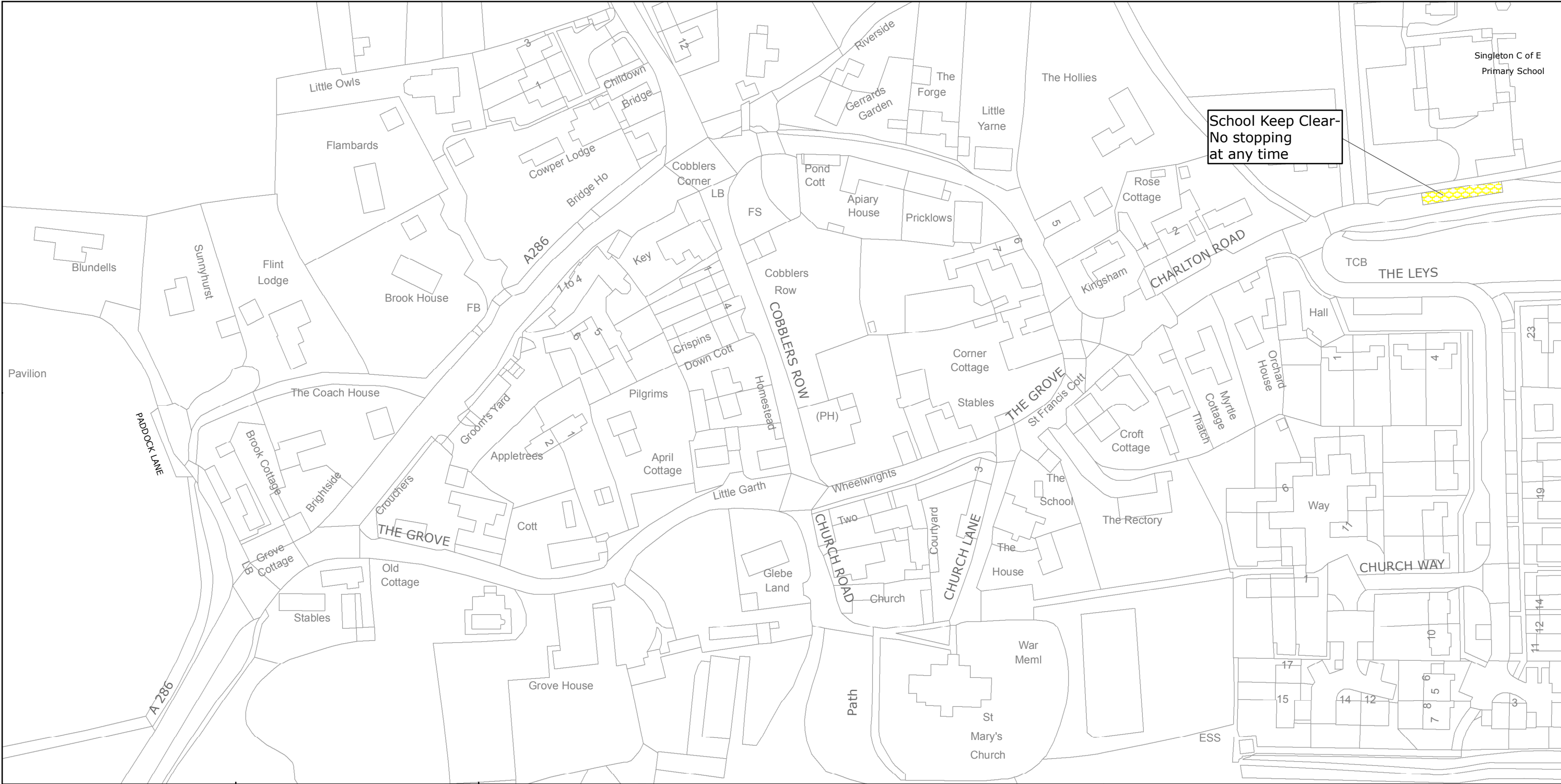
Reproduced from or based upon 2013 Ordnance Survey material with permission of the Controller of HMSO (c) Crown Copyright reserved.
Unauthorised reproduction infringes Crown copyright and may lead to prosecution or civil proceedings West Sussex County Council Licence No. 100023447

TILE REF NO: SU8704SWN

SHEET ISSUE NO 4
SHEET ACTIVE FROM - 11/07/2016



SCALE:
1:1250
at A3 size



West Sussex County Council
Highways & Transport
The Grange
Tower Street
Chichester
West Sussex
PO19 1RH

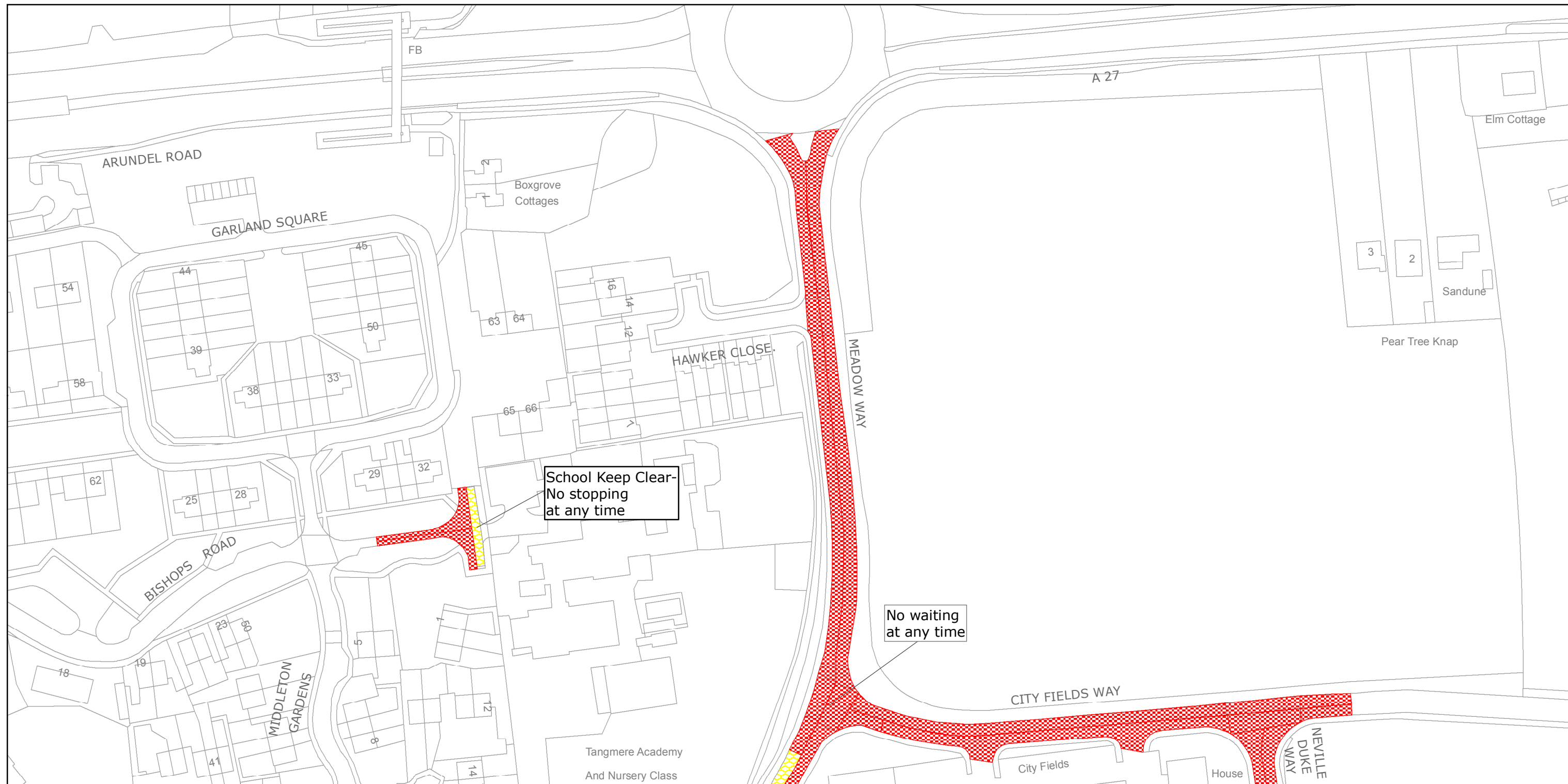
CHICHESTER DISTRICT: SINGLETON
WAITING RESTRICTIONS

Reproduced from or based upon 2013 Ordnance Survey material with permission of the Controller of HMSO (c) Crown Copyright reserved.
Unauthorised reproduction infringes Crown copyright and may lead to prosecution or civil proceedings West Sussex County Council Licence No. 100023447

TILE REF NO:
SU8713SES

SHEET ISSUE NO 1
SHEET ACTIVE FROM - 11/07/2016

SCALE:
1:1250
at A3 size



West Sussex County Council
Highways & Transport
The Grange
Tower Street
Chichester
West Sussex
PO19 1RH

CHICHESTER DISTRICT: TANGMERE
WAITING RESTRICTIONS

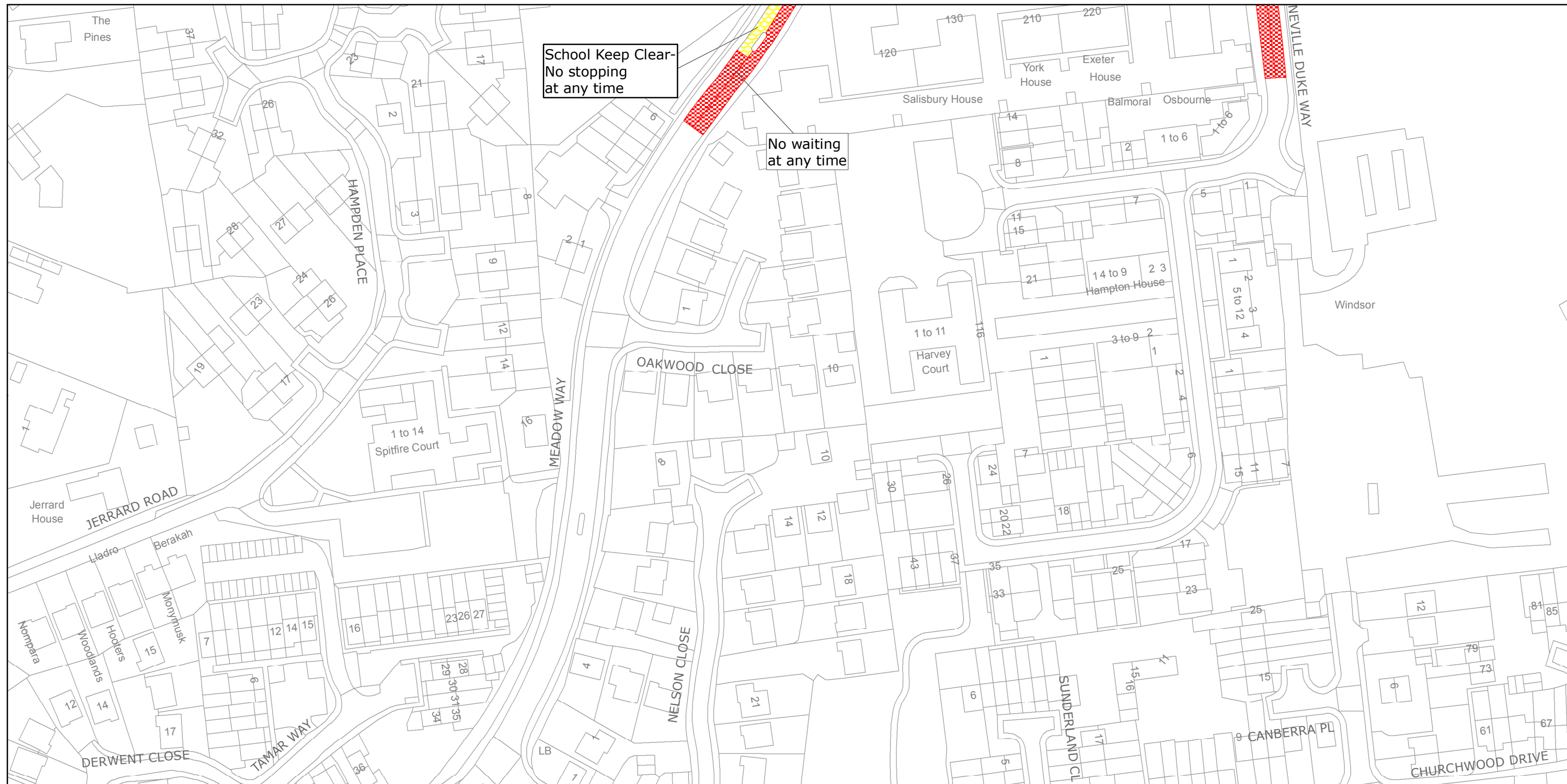
Reproduced from or based upon 2013 Ordnance Survey material with permission of the Controller of HMSO (c) Crown Copyright reserved.
Unauthorised reproduction infringes Crown copyright and may lead to prosecution or civil proceedings West Sussex County Council Licence No. 100023447

TILE REF NO:
SU9006NEN

SHEET ISSUE NO 3
SHEET ACTIVE FROM - 11/07/2016



SCALE:
1:1250
at A3 size



West Sussex County Council
Highways & Transport
The Grange
Tower Street
Chichester
West Sussex
PO19 1RH

CHICHESTER DISTRICT: TANGMERE
WAITING RESTRICTIONS

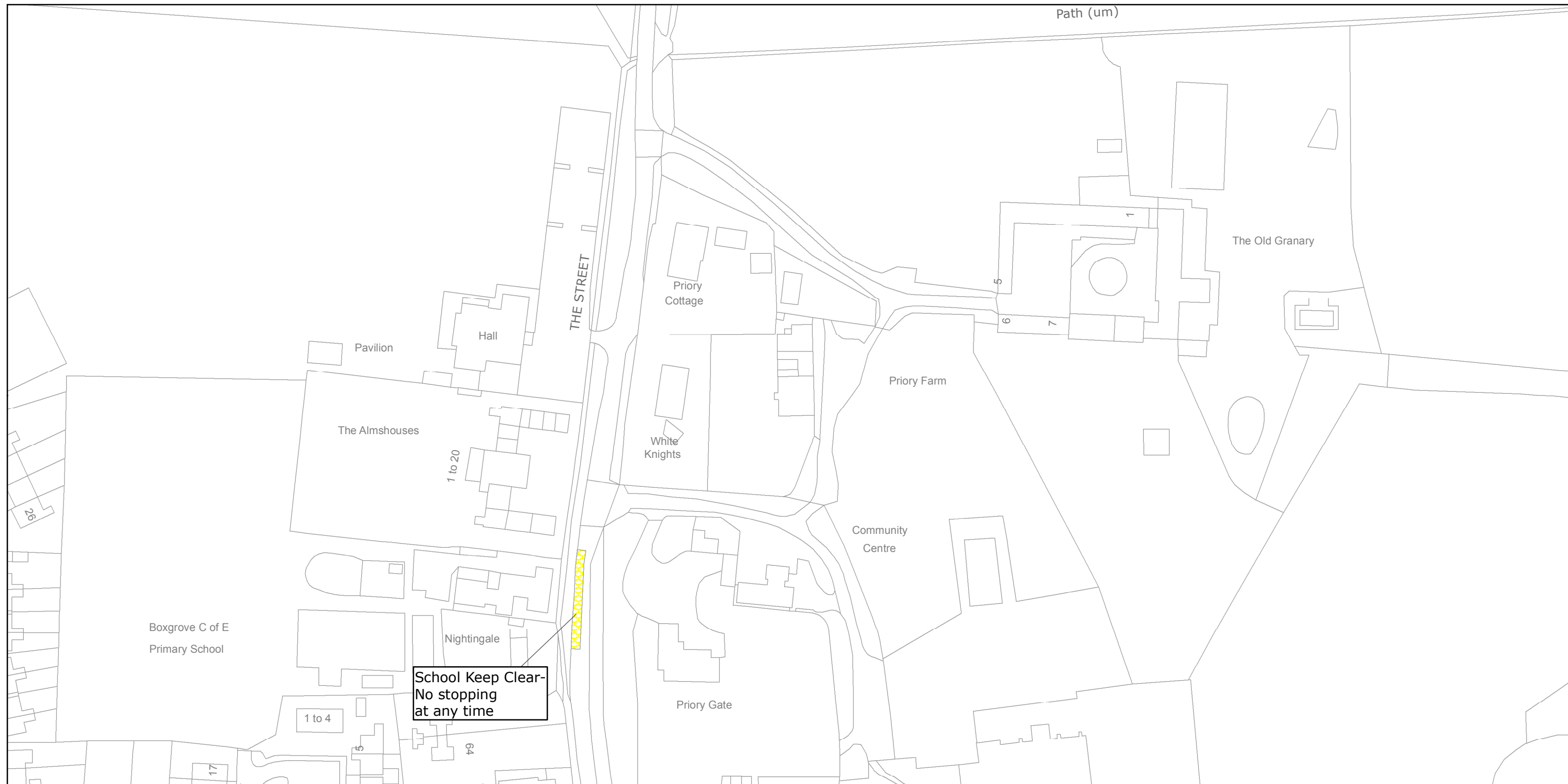
Reproduced from or based upon 2013 Ordnance Survey material with permission of the Controller of HMSO (c) Crown Copyright reserved.
Unauthorised reproduction infringes Crown copyright and may lead to prosecution or civil proceedings West Sussex County Council Licence No. 100023447

TILE REF NO:
SU9006NES

SHEET ISSUE NO 3
SHEET ACTIVE FROM - 11/07/2016



SCALE:
1:1250
at A3 size



West Sussex County Council
Highways & Transport
The Grange
Tower Street
Chichester
West Sussex
PO19 1RH

CHICHESTER DISTRICT: BOXGROVE

WAITING RESTRICTIONS

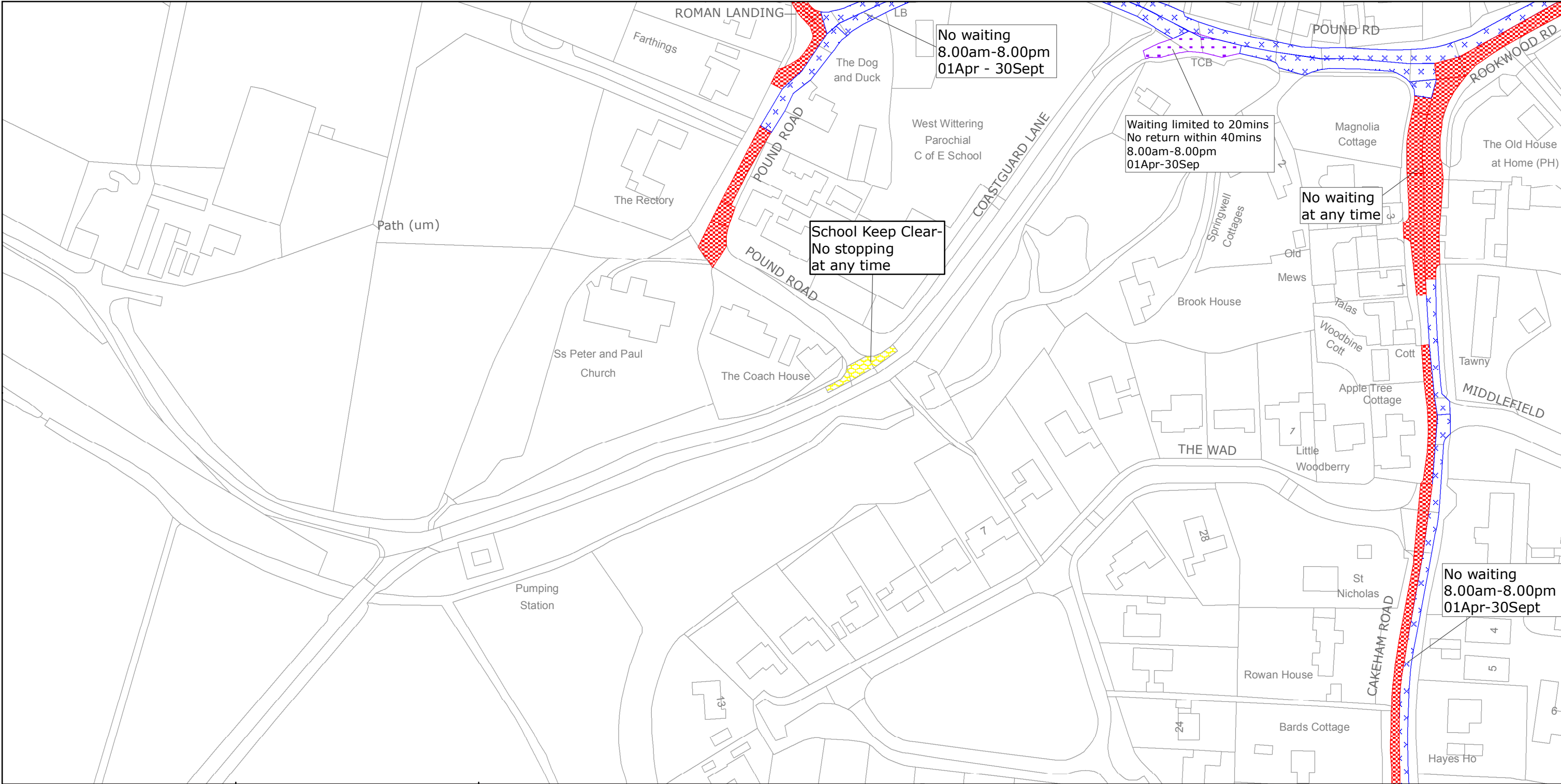
Reproduced from or based upon 2013 Ordnance Survey material with permission of the Controller of HMSO (c) Crown Copyright reserved.
Unauthorised reproduction infringes Crown copyright and may lead to prosecution or civil proceedings West Sussex County Council Licence No. 100023447

TILE REF NO:
SU9007NES

SHEET ISSUE NO 1
SHEET ACTIVE FROM - 11/07/2016



SCALE:
1:1250
at A3 size



West Sussex County Council
Highways & Transport
The Grange
Tower Street
Chichester
West Sussex
PO19 1RH

CHICHESTER DISTRICT: WEST WITTERING

WAITING RESTRICTIONS

Reproduced from or based upon 2013 Ordnance Survey material with permission of the Controller of HMSO (c) Crown Copyright reserved.
Unauthorised reproduction infringes Crown copyright and may lead to prosecution or civil proceedings West Sussex County Council Licence No. 100023447

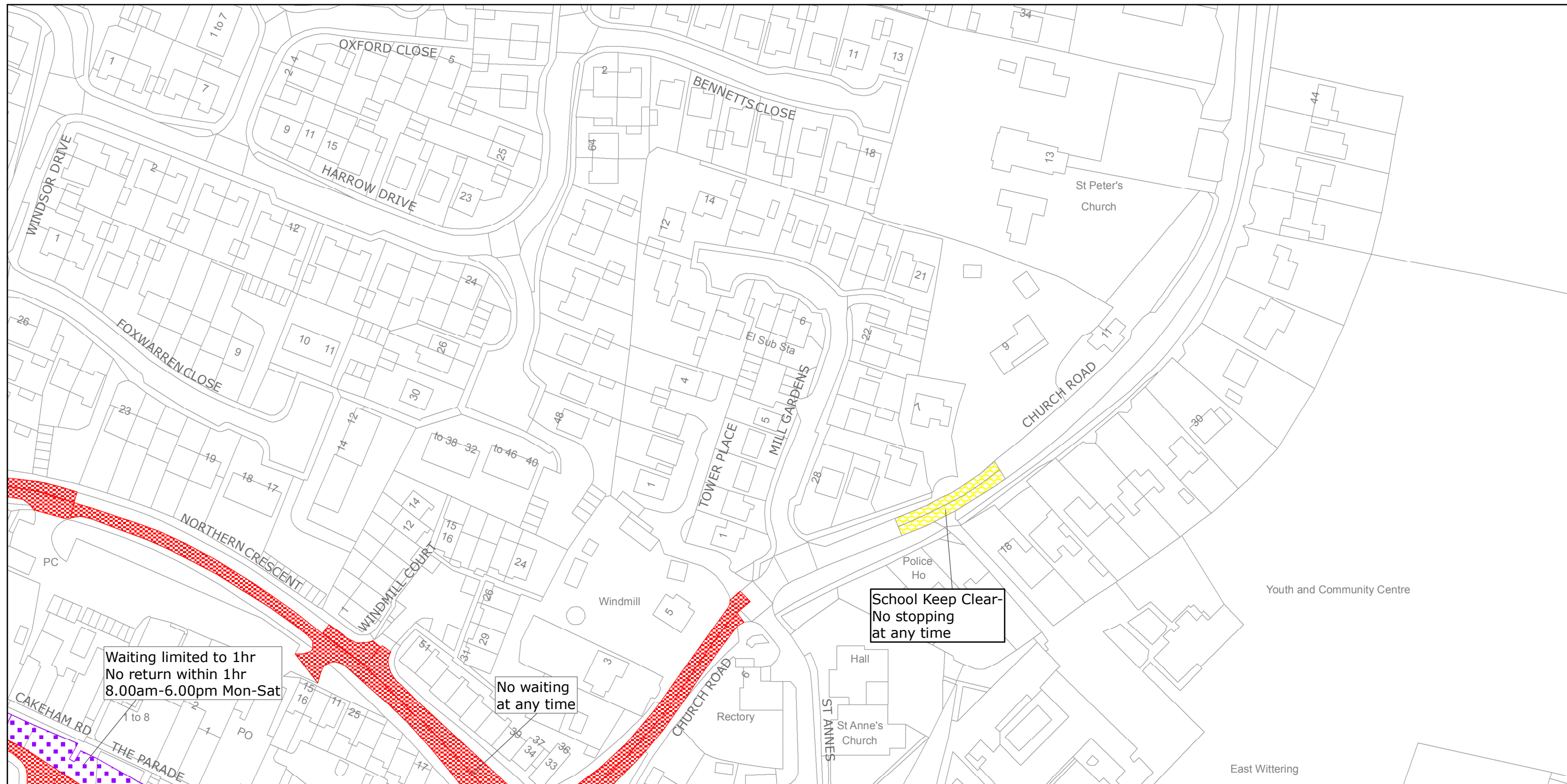
TILE REF NO:
SZ7798SEN

SHEET ISSUE NO 3
SHEET ACTIVE FROM - 11/07/2016



SCALE:
1:1250

at A3 size



West Sussex County Council
Highways & Transport
The Grange
Tower Street
Chichester
West Sussex
PO19 1RH

CHICHESTER DISTRICT: EAST WITTERING AND
WEST WITTERING

WAITING RESTRICTIONS

Reproduced from or based upon 2013 Ordnance Survey material with permission of the Controller of HMSO (c) Crown Copyright reserved.
Unauthorised reproduction infringes Crown copyright and may lead to prosecution or civil proceedings West Sussex County Council Licence No. 100023447

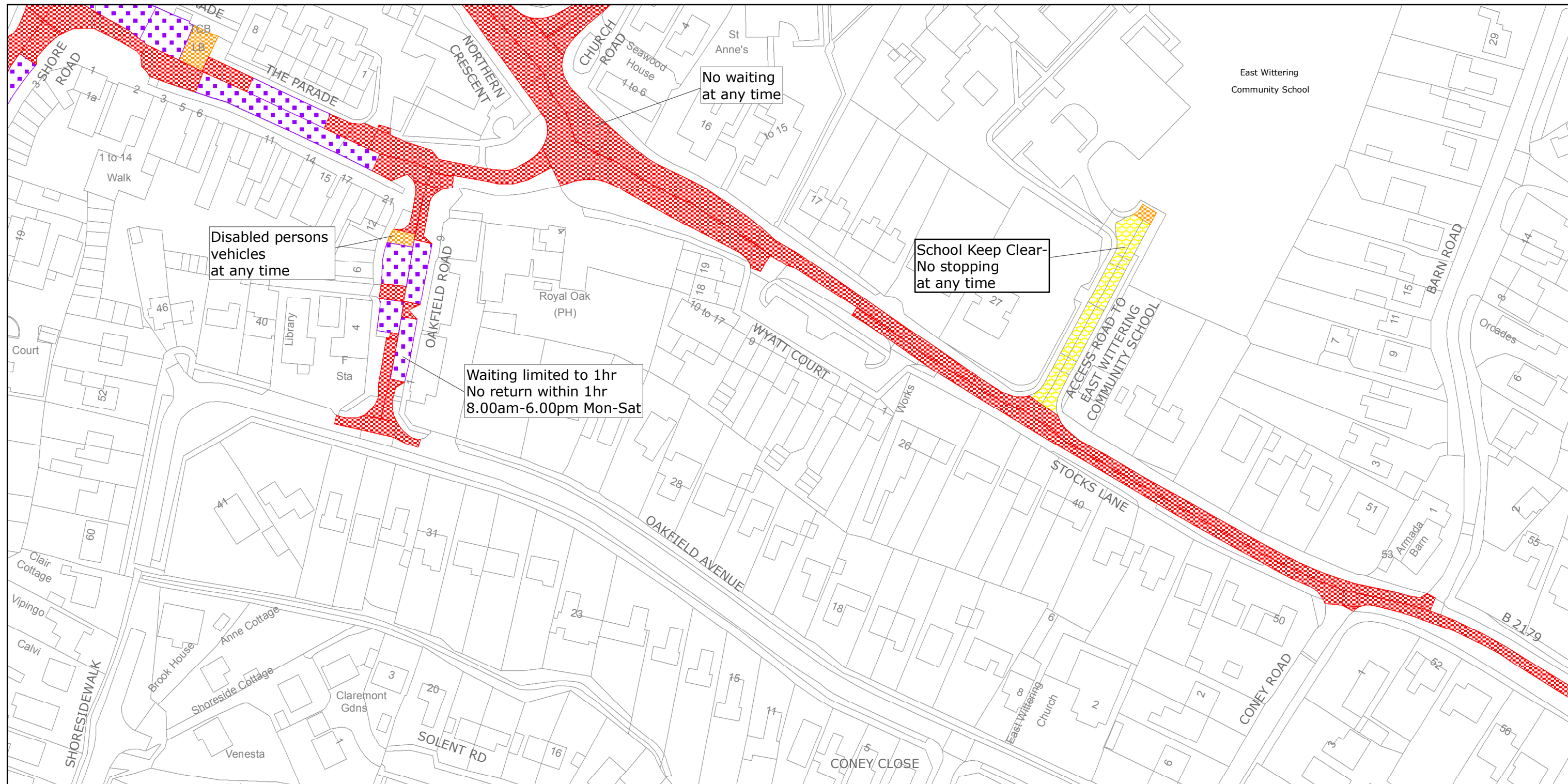
TILE REF NO:
SZ7997SEN

SHEET ISSUE NO 3
SHEET ACTIVE FROM - 11/07/2016



SCALE:
1:1250

at A3 size



West Sussex County Council
Highways & Transport
The Grange
Tower Street
Chichester
West Sussex
PO19 1RH

CHICHESTER DISTRICT: EAST WITTERING
WAITING RESTRICTIONS

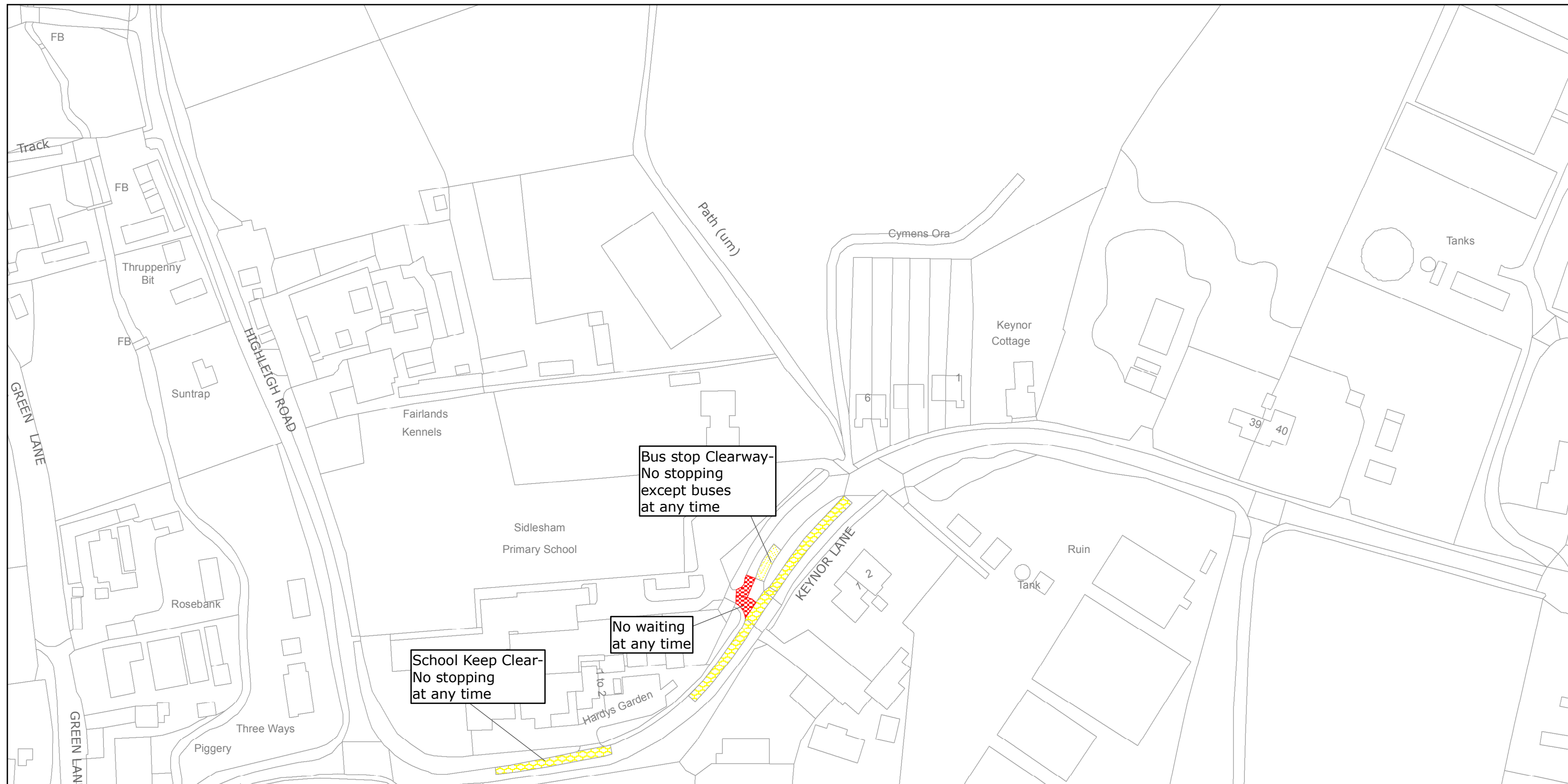
Reproduced from or based upon 2013 Ordnance Survey material with permission of the Controller of HMSO (c) Crown Copyright reserved.
Unauthorised reproduction infringes Crown copyright and may lead to prosecution or civil proceedings West Sussex County Council Licence No. 100023447

TILE REF NO:
SZ7997SES

SHEET ISSUE NO 3
SHEET ACTIVE FROM - 11/07/2016



SCALE:
1:1250
at A3 size



West Sussex County Council
Highways & Transport
The Grange
Tower Street
Chichester
West Sussex
PO19 1RH

CHICHESTER DISTRICT: SIDLESHAM
WAITING RESTRICTIONS

Reproduced from or based upon 2013 Ordnance Survey material with permission of the Controller of HMSO (c) Crown Copyright reserved.
Unauthorised reproduction infringes Crown copyright and may lead to prosecution or civil proceedings West Sussex County Council Licence No. 100023447

TILE REF NO:
SZ8497NEN

SHEET ISSUE NO 1
SHEET ACTIVE FROM - 11/07/2016



SCALE:
1:1250
at A3 size



West Sussex County Council
Highways & Transport
The Grange
Tower Street
Chichester
West Sussex
PO19 1RH

CHICHESTER DISTRICT: SELSEY
WAITING RESTRICTIONS

Reproduced from or based upon 2013 Ordnance Survey material with permission of the Controller of HMSO (c) Crown Copyright reserved.
Unauthorised reproduction infringes Crown copyright and may lead to prosecution or civil proceedings West Sussex County Council Licence No. 100023447

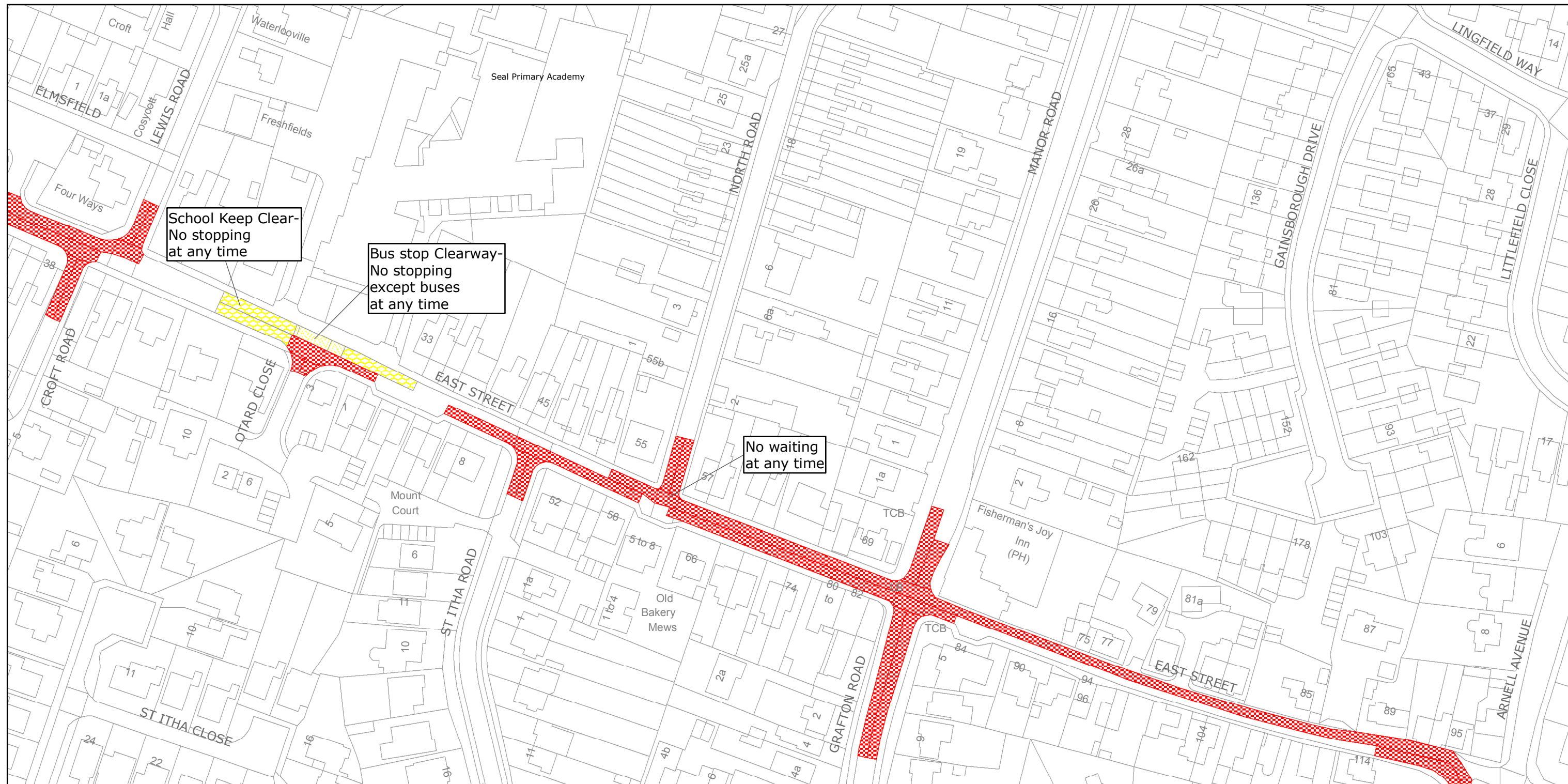
TILE REF NO:
SZ8593NWS

SHEET ISSUE NO 2
SHEET ACTIVE FROM - 11/07/2016



SCALE:
1:1250

at A3 size



West Sussex County Council
Highways & Transport
The Grange
Tower Street
Chichester
West Sussex
PO19 1RH

CHICHESTER DISTRICT: SELSEY
WAITING RESTRICTIONS

Reproduced from or based upon 2013 Ordnance Survey material with permission of the Controller of HMSO (c) Crown Copyright reserved.
Unauthorised reproduction infringes Crown copyright and may lead to prosecution or civil proceedings West Sussex County Council Licence No. 100023447

TILE REF NO:
SZ8593SES

SHEET ISSUE NO 2
SHEET ACTIVE FROM - 11/07/2016



SCALE:
1:1250
at A3 size